



Proposed Double Yellow Lines Belvedere Road, Faversham – Revised Proposals

You may recall the advertising of a Traffic Order last year to install some additional double yellow lines in Belvedere Road. The Traffic Order received a number of objections which were reported to the Swale Joint Transportation Board for consideration.

Members of the Board recommended that officers carry out further consultation with residents on revised proposals, and we have therefore prepared an amended plan which can be found overleaf. We have tried to take into account the objections raised when preparing the revised proposals.

I would be most grateful to receive your views as to whether you would support or object to the proposals, so that this feedback can be reported back to the Joint Transportation Board for further consideration. Please note that direct, individual responses will not be sent out in response to each questionnaire. At the end of the consultation a report on feedback will be compiled and this will be available on request.

Please complete the reply slip below and return to Swale Borough Council Engineering Services, Swale House, East Street, Sittingbourne, Kent ME10 3HT before Friday 15th May 2015. Alternatively you can e-mail your comments to us at engineers@swale.gov.uk

A space has also been provided to allow you to add any further comments you may have.

Proposed Double Yellow Lines – Belvedere Road, Faversham – Revised Proposals

Please tick one of the following boxes

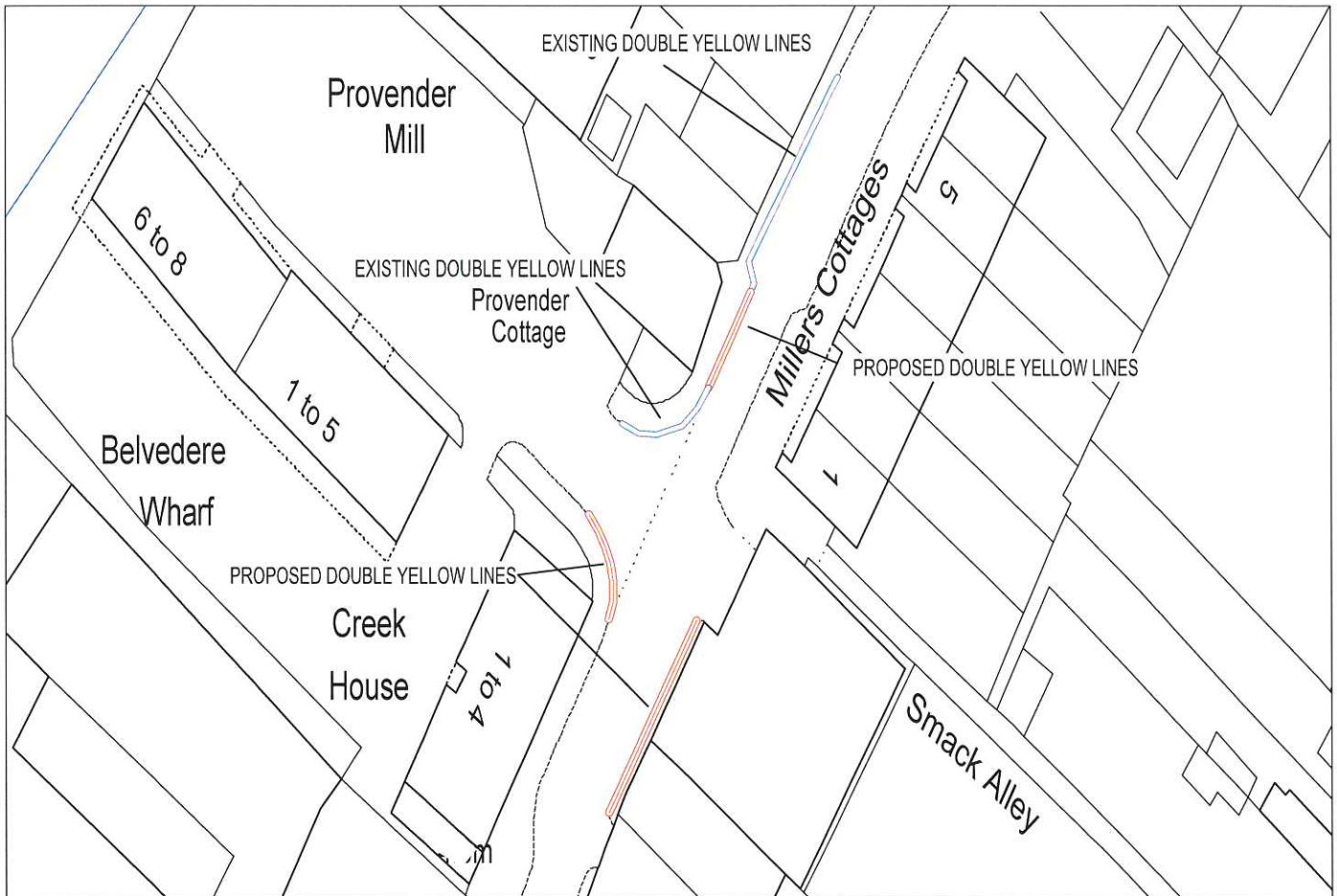
I Support the proposal to amend the waiting restrictions
 I Object to the proposal

Name & Address	Comments

The information supplied will only be used in conjunction with this proposal, and used for geographical analysis purposes only



Plan of Proposed Double Yellow Lines (Blue – Existing, Red – Proposed)



ADDRESS



Proposed Double Yellow Lines South Road, Faversham – Second Consultation

You may recall our previous consultation last year on proposals to install double yellow lines on the north side of South Road, between the junctions of Lower Road and Tanners Street.

Following the consultation and the subsequent Traffic Regulation Order we received a number of objections to the proposals, and the Swale Joint Transportation Board recommended that further consultation be carried out prior to introducing any new restrictions.

We have therefore had further discussions with bus operators and have agreed a revised proposal, which is to reduce the original proposals to a length of double yellow lines between 56 and 58 South Road, opposite the existing lines. This will provide a suitable passing place for buses whilst minimising the impact on the on-street parking capacity, as half of the length of the proposed lining is already taken up with dropped kerbs.

I would be most grateful to receive your views as to whether you would support or object to the proposals, so that this feedback can be considered before amending the Traffic Regulation Order. Please note that direct, individual responses will not be sent out in response to each questionnaire. At the end of the consultation a report on feedback will be compiled and this will be available on request.

Please complete the reply slip below and return to Swale Borough Council Engineering Services, Swale House, East Street, Sittingbourne, Kent ME10 3HT before Friday 15th May 2015. Alternatively you can e-mail your comments to us at engineers@swale.gov.uk

A space has also been provided to allow you to add any further comments you may have.

Proposed Double Yellow Lines – South Road, Faversham – Second Consultation

Please tick one of the following boxes

I Support the proposal to amend the waiting restrictions

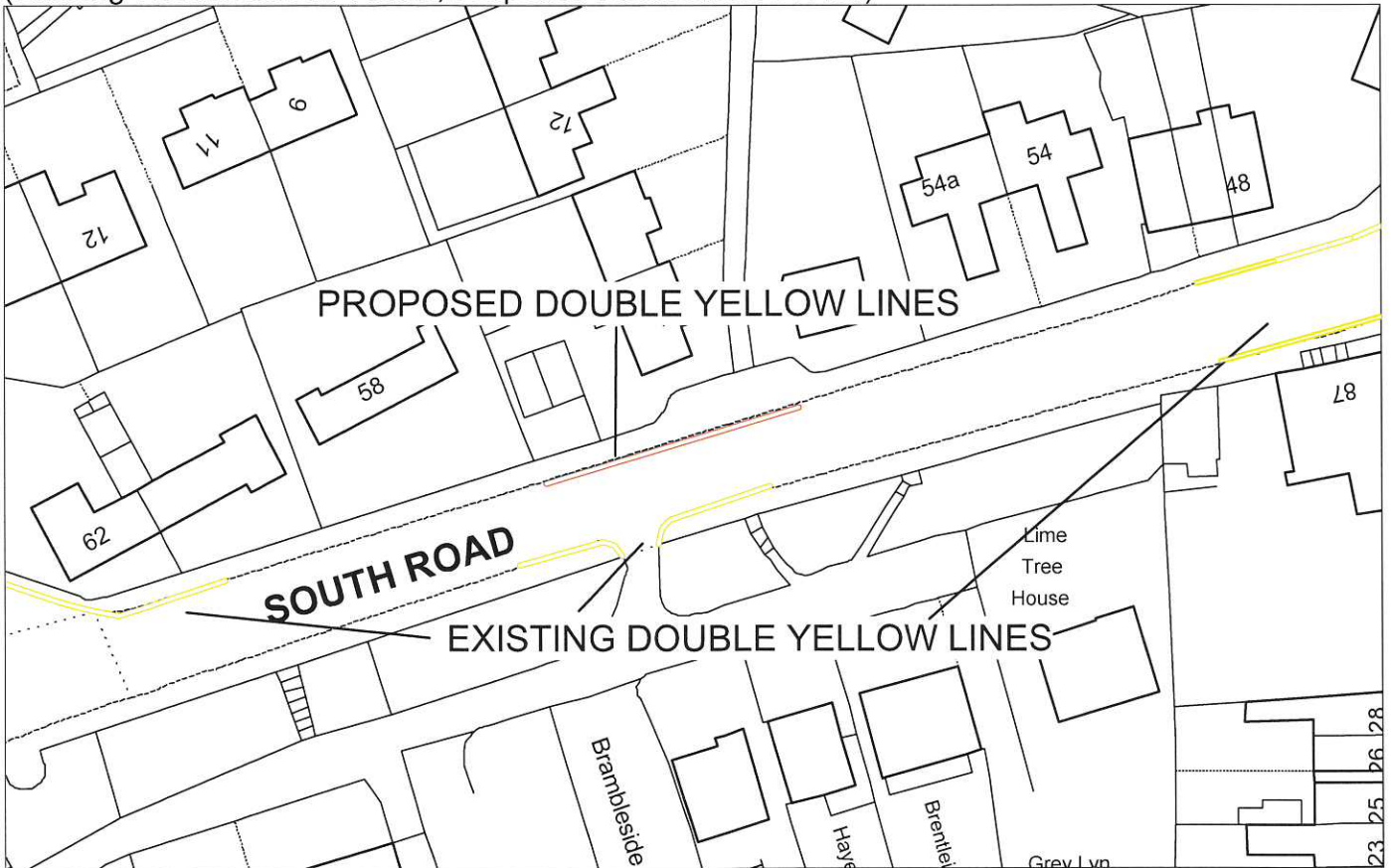
I Object to the proposal

Name & Address	Comments

The information supplied will only be used in conjunction with this proposal, and used for geographical analysis purposes only



Plan of Proposed Parking Bays
(Existing Restrictions in Yellow, Proposed Restrictions in Red)



ADDRESS



Proposed Extension to Double Yellow Lines Luton Road, Faversham

A request has been received for a short section of double yellow lining to be installed in Luton Road, in Faversham.

It has been reported that some larger vehicles, such as refuse freighters, are experiencing problems entering and exiting Sommerville Close due to parked vehicles, and it is therefore proposed to extend the existing double yellow lines by approximately 5 metres as shown on the plan overleaf.

I would be most grateful to receive your views as to whether you would support or object to the proposals, so that this feedback can be reported back to the Joint Transportation Board for further consideration. Please note that direct, individual responses will not be sent out in response to each questionnaire. At the end of the consultation a report on feedback will be compiled and this will be available on request.

Please complete the reply slip below and return to Swale Borough Council Engineering Services, Swale House, East Street, Sittingbourne, Kent ME10 3HT before Friday 15th May 2015. Alternatively you can e-mail your comments to us at engineers@swale.gov.uk

A space has also been provided to allow you to add any further comments you may have.

Proposed Extension to Double Yellow Lines – Luton Road, Faversham

Please tick one of the following boxes

I Support the proposal to amend the waiting restrictions

I Object to the proposal

Name & Address	Comments

The information supplied will only be used in conjunction with this proposal, and used for geographical analysis purposes only



Plan of Proposed Double Yellow Lines (Blue – Existing, Red – Proposed)



ADDRESS

Swale House, East Street,
Sittingbourne, Kent ME10 3HT
DX59990 Sittingbourne 2
Phone: 01795 417850
Fax: 01795 417141
www.swale.gov.uk



Making Swale a better place

Resident/Occupier

Please ask for:

Direct Line: 01795 417850
Fax: 01795 417477
E-mail: engineers@swale.gov.uk
Our Ref:
Date: 17th March 2015

All Saints Close/The Street, Iwade – Proposed Double Yellow Lines

Dear Resident/Occupier

The cemetery at Iwade is planned to be operational in the very near future following some minor improvement works on site.

As part of the improvements, Swale Borough Council is proposing to install double yellow lines as per the enclosed plan.

The restrictions will improve visibility at the junction with All Saints Close/ The Street and keep the road clear of vehicles to improve access to the cemetery for contractor's plant, vehicular funeral processions and horse drawn carriages.

Due to the sensitivity of funerals, it is important that the on street parking is managed to allow the free flow of traffic entering/exiting the cemetery.

If you would like to comment on the proposals then please fill out the enclosed form and state whether you object, support or are undecided. Please return the comments form by **Friday 10th April 2015**. The results of the consultation may be submitted to a Joint Transportation Board meeting for a recommendation.

Alternatively, you can e-mail your comments to engineers@swale.gov.uk please state whether you object, support or are undecided about the proposals. If you would like to know the outcome of the consultation please request by email after the closing date.

Yours Sincerely

Brett O'Connell

Brett O'Connell
Assistant Engineer



Are you registered to vote?
www.swale.gov.uk/all-about-voting



ANNEX A

To: Brett O'Connell, Assistant Engineer, Technical Services, Swale Borough Council,
Swale House, East Street, Sittingbourne ME10 3HT

Proposed Double Yellow Lines – All Saints Close/ The Street, Iwade

Please tick one box only

I support the proposal.

I object to the proposal.

I am undecided.

Comments/suggestions:

.....

.....

.....

.....

.....

.....

.....

.....

.....

.....

Name & Address, including post code (for geographical analysis purposes only):

.....

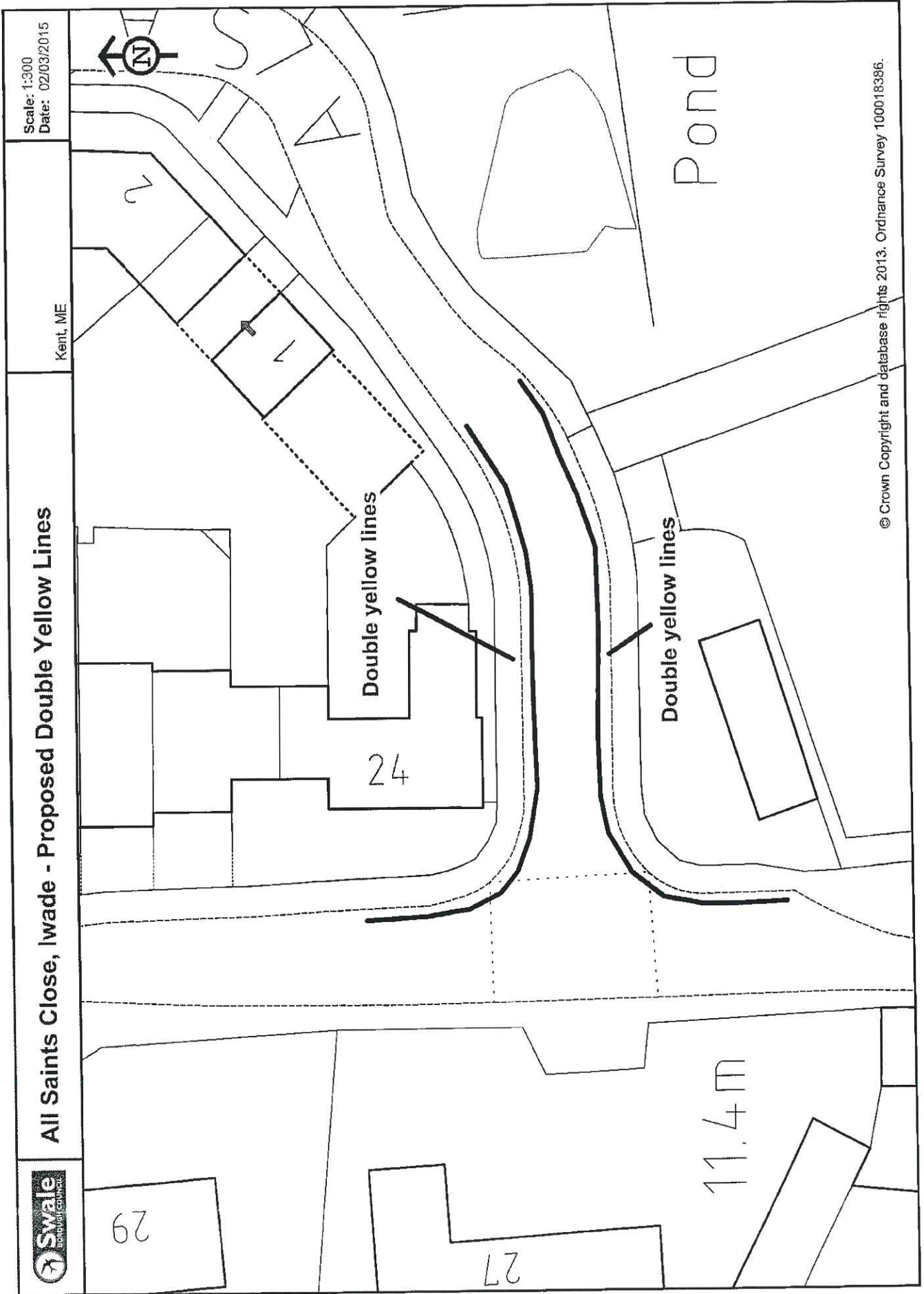
.....

.....

.....

Closing Date 10th April 2015


ANNEX A



2ND CONSULTATION

ANNEX A

Swale House, East Street,
Sittingbourne, Kent ME10 3HT
DX59990 Sittingbourne 2
Phone: 01795 417850
Fax: 01795 417141
www.swale.gov.uk



Resident/Occupier

Please ask for:

Direct Line: 01795 417850
Fax: 01795 417477
E-mail: engineers@swale.gov.uk
Our Ref:
Date: 27th April 2015

All Saints Close/The Street, Iwade – Amended Proposed Restrictions

Dear Resident/Occupier

Following the recent consultation to install double yellow lines in a section of All Saints Close we have reviewed your comments and made adjustments to the proposal as per the plan enclosed.

Red line - Double yellow lines – No parking at anytime
Blue line - Single yellow line – No parking Mon to Fri 7:30am – 5pm


If you would like to comment on the amended proposals then please fill out the enclosed form and state whether you object, support or are undecided. Please return the comments form by **Tuesday 12th May 2015**. The results of the consultation may be submitted to a Joint Transportation Board meeting in June for a recommendation.

Alternatively, you can e-mail your comments to engineers@swale.gov.uk please state whether you object, support or are undecided about the proposals. If you would like to know the outcome of the consultation please request by email after the closing date.

Yours Sincerely

Brett O'Connell

Brett O'Connell
Assistant Engineer



Are you registered to vote?
www.swale.gov.uk/all-about-voting



ANNEX A

To: Brett O'Connell, Assistant Engineer, Technical Services, Swale Borough Council,
Swale House, East Street, Sittingbourne ME10 3HT

Amended Proposed Parking Restrictions – All Saints Close/ The Street, Iwade

Please tick one box only

I support the proposal.

I object to the proposal.

I am undecided.

Comments/suggestions:

.....

.....

.....

.....

.....

.....

.....

.....

.....

.....

Name & Address, including post code (for geographical analysis purposes only):

.....

.....

.....

.....

Closing Date 12th May 2015

ANNEX A

